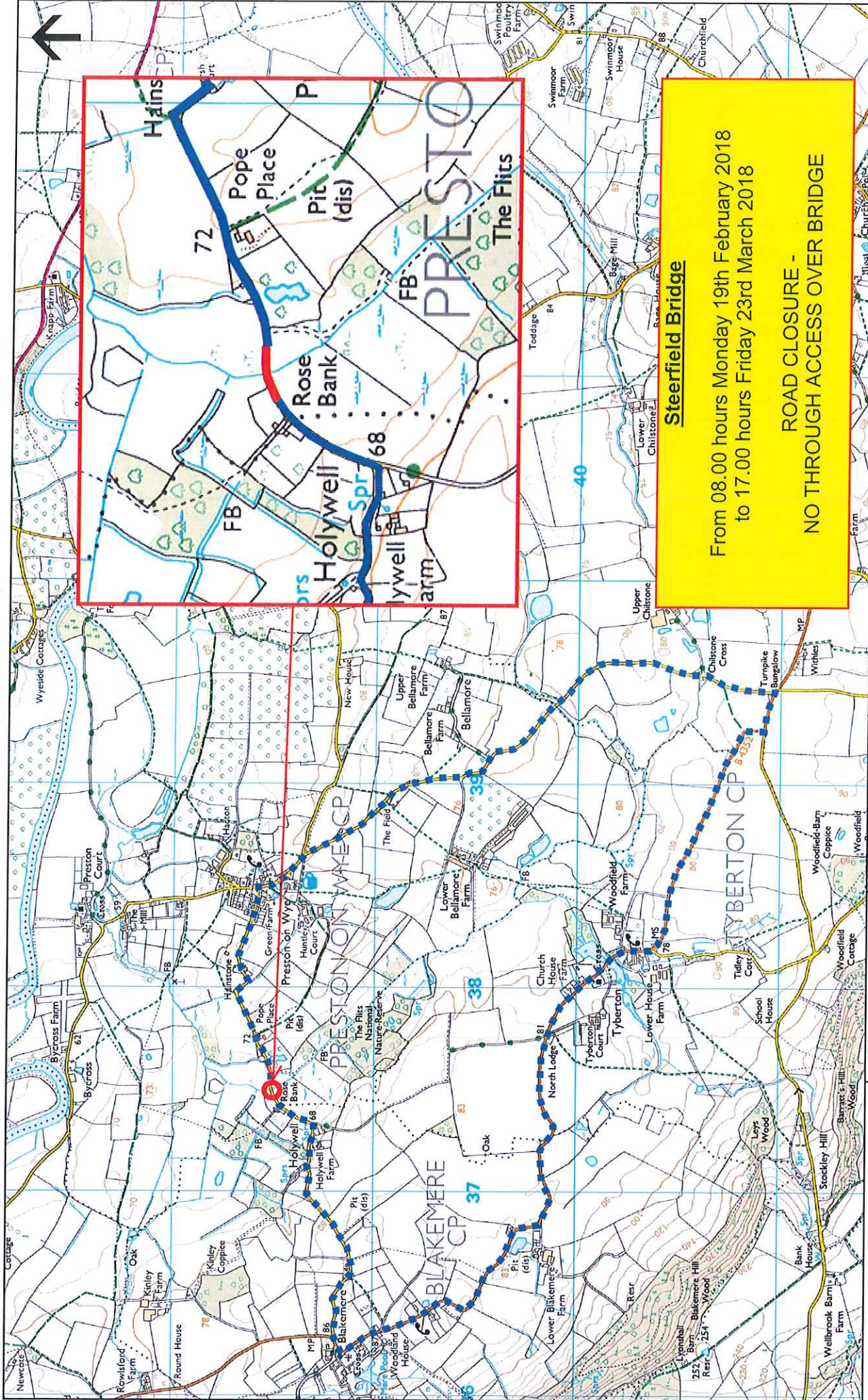





IMPORTANT WARNING: Information regarding the location of apparatus is given for your assistance and is intended for guidance only. No guarantee is given of its accuracy. | Reproduced from Ordnance Survey mapping with the permission of the Controller of Her Majesty's Stationery Office.
 © Crown Copyright and database rights 2017 Ordnance Survey 100024188. Unauthorised reproduction infringes Crown copyright and may lead to prosecution or civil proceedings.



Steerfield Bridge
 From 08.00 hours Monday 19th February 2018
 to 17.00 hours Friday 23rd March 2018
**ROAD CLOSURE -
 NO THROUGH ACCESS OVER BRIDGE**

<p>Steerfield Bridge - Road Closure</p> <p>SCALE: 1:23,903 DATE: 18/01/2018</p>	<p>Balfour Beatty  Herefordshire Council</p> <p>Working for Herefordshire</p>	<p>Balfour Beatty Living Places Unit 3 Thorn Business Park Rotherwas Industrial Estate Hereford HR2 6JT</p> <p>  Diversion Route  Works Location </p>
---	--	--